

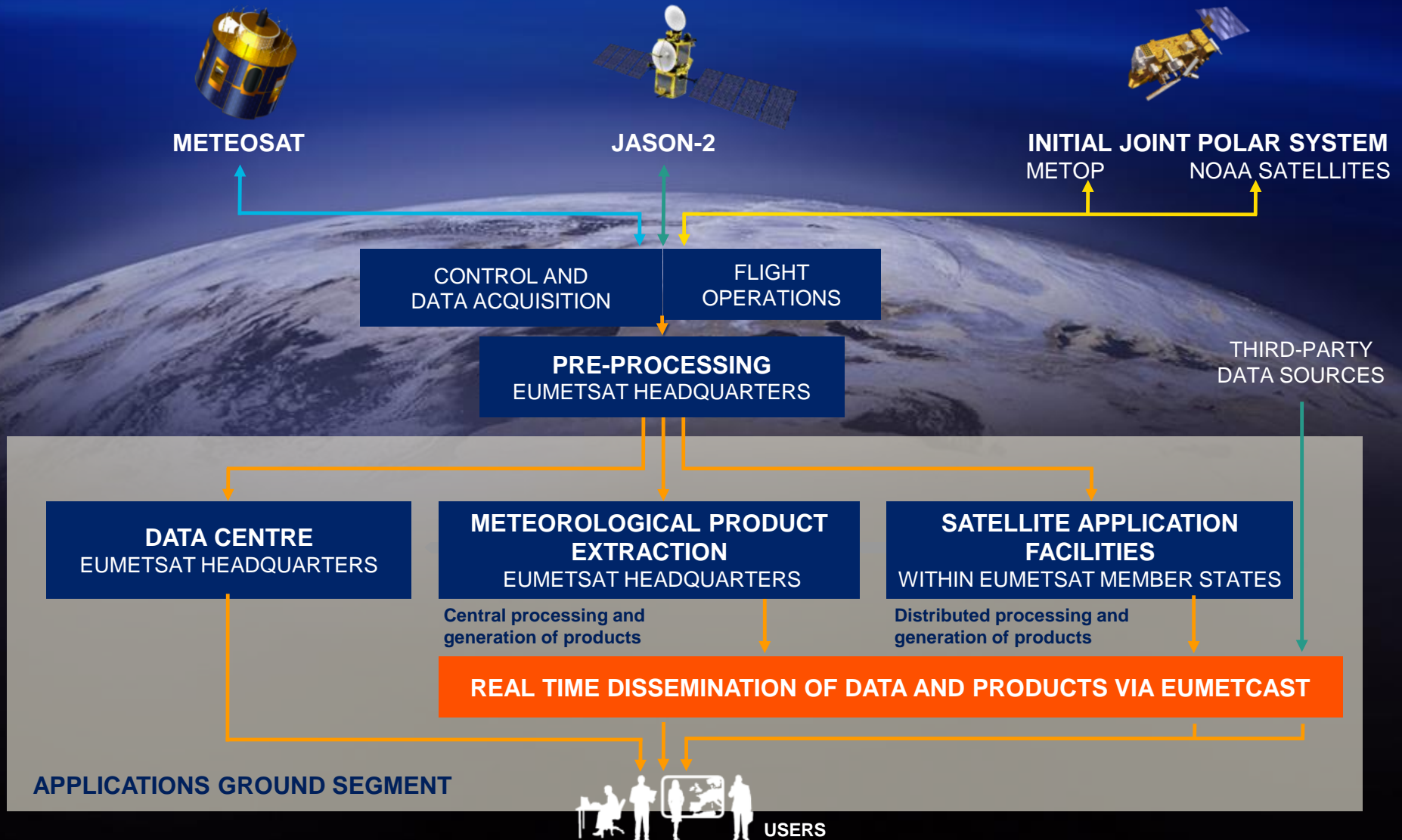
EUMETSAT SAF NETWORK



**Lothar Schüller, EUMETSAT
SAF Network Manager**



EUMETSAT ground segment overview



What is a SAF?



- SAF = **Satellite Application Facility**
- part of the EUMETSAT application ground segment
- complement production of standard meteorological products at EUMETSAT central facility
- providing products and services to users
- specialised on topics and themes
- located at Weather Services in EUMETSAT Member and Co-operating States
- developed and operated by consortium of partners

Nature of SAF products

The goal of SAFs is to provide “operational” products.
What do we mean with operational?

- Continuity of product provision
- Continuity of product improvements
- Continuous quality monitoring
- Committed user services
- Validation and review before official release/launch
- Complete Documentation of Products, Algorithms, Validation Results
- ...

EUMETSAT SAF network across Europe



H SAF
Support to Operational Hydrology and Water Management
Led by Italian Meteorological Institute



ROM SAF
Radio Occultation Meteorology
Led by Danish Meteorological Institute



O3M SAF
Ozone and Atmospheric Chemistry Monitoring
Led by Finnish Meteorological Institute



LSA SAF
Land Surface Analysis
Led by Portuguese Meteorological Institute



NWC SAF
Support to Nowcasting and Very Short
Range Forecasting
Led by Agencia Estatal de Meteorología,
Spain



OSI SAF
Ocean and Sea Ice
Led by Météo France



CM SAF
Climate Monitoring
Led by Deutscher Wetterdienst, Germany



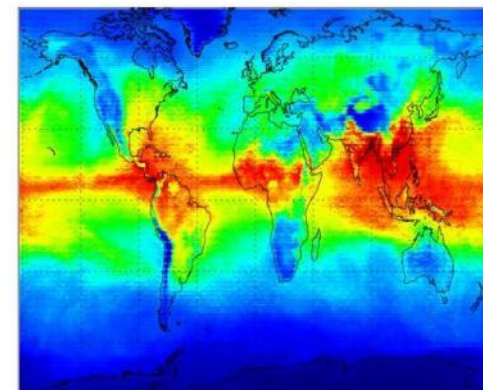
NWP SAF
Numerical Weather Prediction
Led by Met Office (UK)





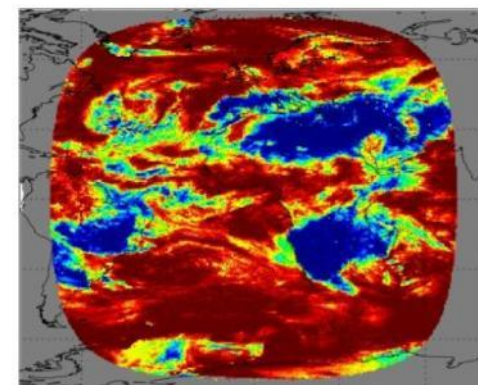
- SAF on Climate Monitoring
- generates and archives high-quality data-set for specific climate application areas
- Currently concentrates on:
 - cloud parameters
 - radiation budget parameters
 - atmospheric humidity
- Leading Entity is the German Weather Service DWD, Offenbach
- NOAA-AVHRR based data operationally produced since November 2004, MSG based data from October 2005, Metop data used since 2009.
- Climate Data Records (released in the last years):
 - HOAPS (precip, evap, hum., wind) from SSM/I (1987–2008)
 - FCDR SSM/I, Brightness-temperatures 1987-2008
 - NOAA-AVHRR based 20 years of homogeneous data record (clouds, surface radiation)
 - SEVIRI Cloud + radiation (2004-2012)
 - MVIRI/SEVIRI surface radiation (1982-2005(-2013))
 - GERB top of the atmosphere radiation (2004-2009)

TPW (average, 06 2005) / kg m^{-2}



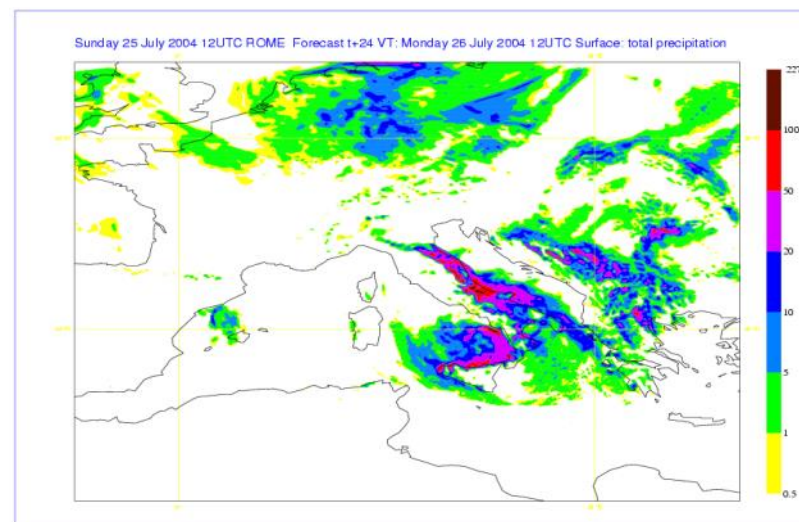
Total precipitable water

cloud fraction / %



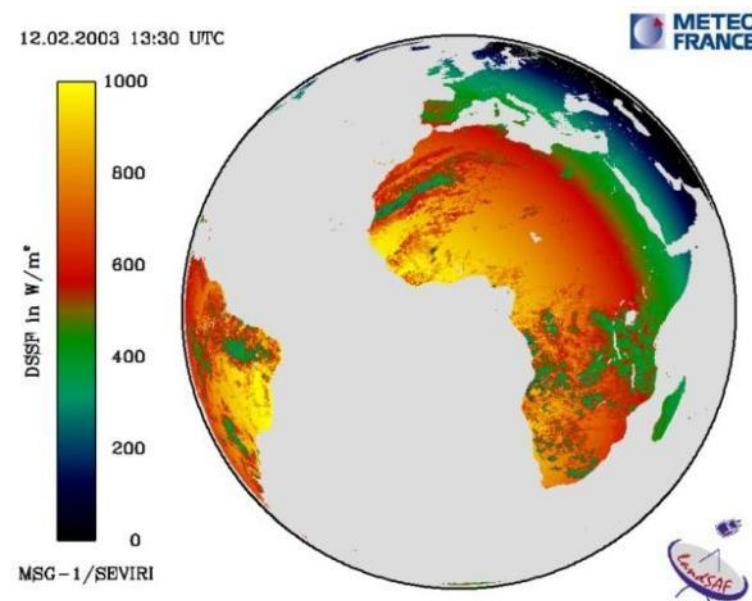


- SAF on Support to Operational Hydrology and Water Management
- Leading Entity: Italian Meteorological Service (USAM)
- SAF products focuses on
 - ▶ precipitation
 - ▶ soil moisture
 - ▶ snow parameters
 - ▶ utilisation of these parameters in hydrological models and NWP



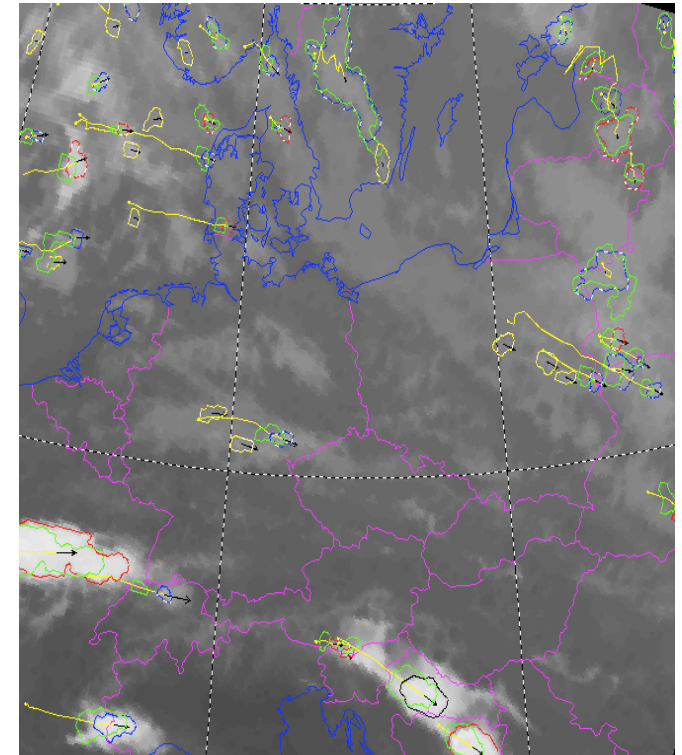


- SAF on Land Surface Analysis (LSA SAF)
- established to increase the benefit from MSG and EPS data related to land, land-atmosphere interaction and biospheric applications
- Generates operationally data services related to Surface Radiation, Vegetation and wild fire
- Leading entity is the Portuguese Sea and Atmosphere Institute, IPMA, Lisbon





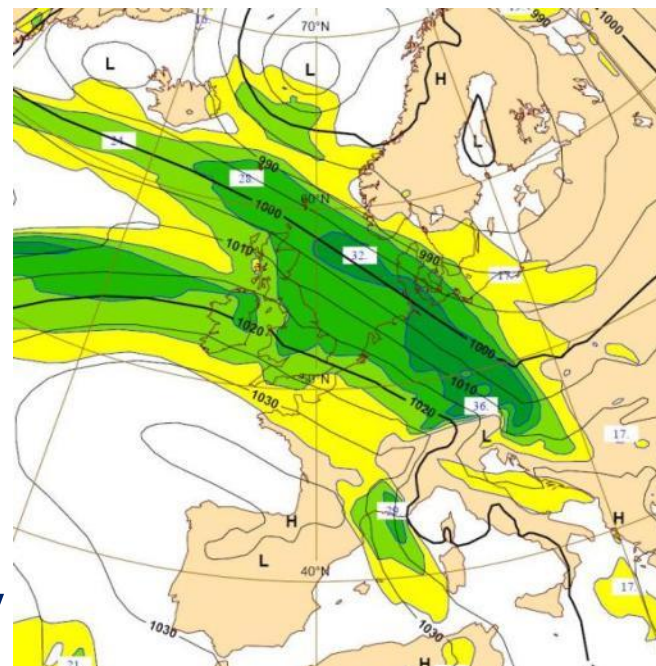
- “Support to Nowcasting and Very Short Range Forecasting” (NWC SAF)
- established to utilise the new data from:
 - Geostationary satellites (Meteosat and others) and
 - the polar platforms (Metop, NOAA, Soumi NPP) for enhancing Nowcasting
- Development of Software packages for the operational extraction of products relevant to Nowcasting and for local installation
- Leading Entity is the Spanish Meteorological Agency AEMET in Madrid
- Regular updated software packages since October 2004



Rapidly developing Thunderstorm Product



- SAF on Numerical Weather Prediction (NWP SAF)
- aims at increasing the benefits to Met.-Services from Numerical Weather Prediction (NWP)
- develops advanced techniques for the effective use of satellite data
- development and maintenance of RTTOV radiative transfer model, ATOVS and AVHRR Pre-processing Package (AAPP)
- Leading Entity is the UK MetOffice, Exeter

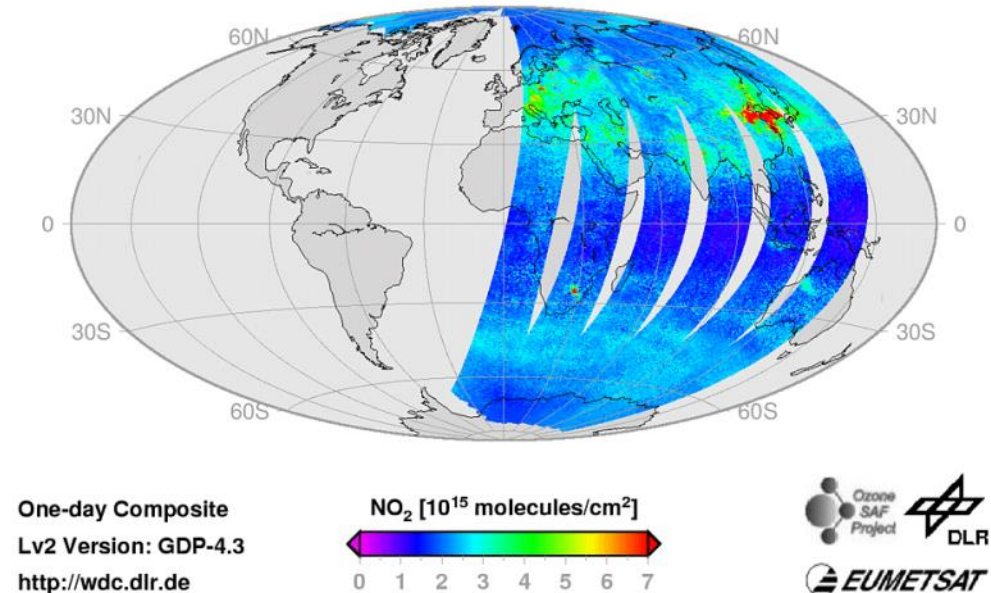




- SAF on Ozone and Atmospheric Chemistry Monitoring (O3M SAF)
- developed for the processing of data on ozone, other trace gases, aerosols and ultraviolet radiation
- Emphasis on the Global Ozone Monitoring Experiment (GOME-2) and IASI on EPS (Metop)
- Leading Entity is the Finnish Meteorological Institute FMI, Helsinki
- First release of products in Summer 2007


GOME-2 / MetOp
NO₂ Vertical Column Density

Mar 26, 2009



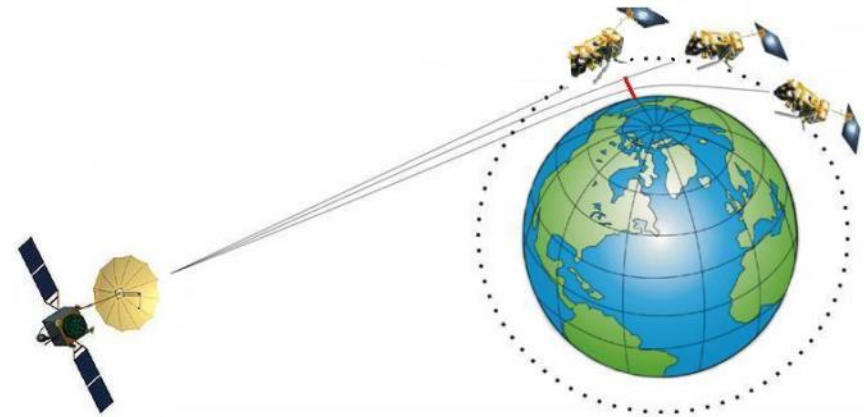


- Ocean and Sea Ice (OSI) SAF routinely produces and disseminates products characterising the ocean surface:
 - Sea Surface Temperature and the energy fluxes
 - Information on the sea ice characteristics (extend, concentration, ...)
 - Wind speed from Scatterometry
- Leading Entity is Météo-France in Lannion
- OSI SAF distributes near real-time products based on NOAA, MSG, Metop, DMSP and GOES data





- SAF on Radio Occultation Meteorology
- GRAS: Global Positioning System (GPS) Receiver for Atmospheric Sounding flown on EPS/Metop satellites
- near real-time and offline:
 - ▶ sounding data (temperature, pressure, humidity)
 - ▶ corresponding validation products, and
 - ▶ assimilation software
- The Leading Entity is the Danish Meteorological Institute DMI, Copenhagen
- Software packages released since 2007, first NRT product dissemination in October 2008



Network function of the NWC SAF



Support to Operational Hydrology and Water Management
Led by Italian Meteorological Institute



Radio Occultation Meteorology
Led by Danish Meteorological Institute



Ozone and Atmospheric Chemistry Monitoring
Led by Finnish Meteorological Institute



Land Surface Analysis
Led by Portuguese Meteorological Institute



Support to Nowcasting and Very Short
Range Forecasting
Led by Agencia Estatal de Meteorología,
Spain



Ocean and Sea Ice
Led by Météo France



Climate Monitoring
Led by Deutscher Wetterdienst, Germany



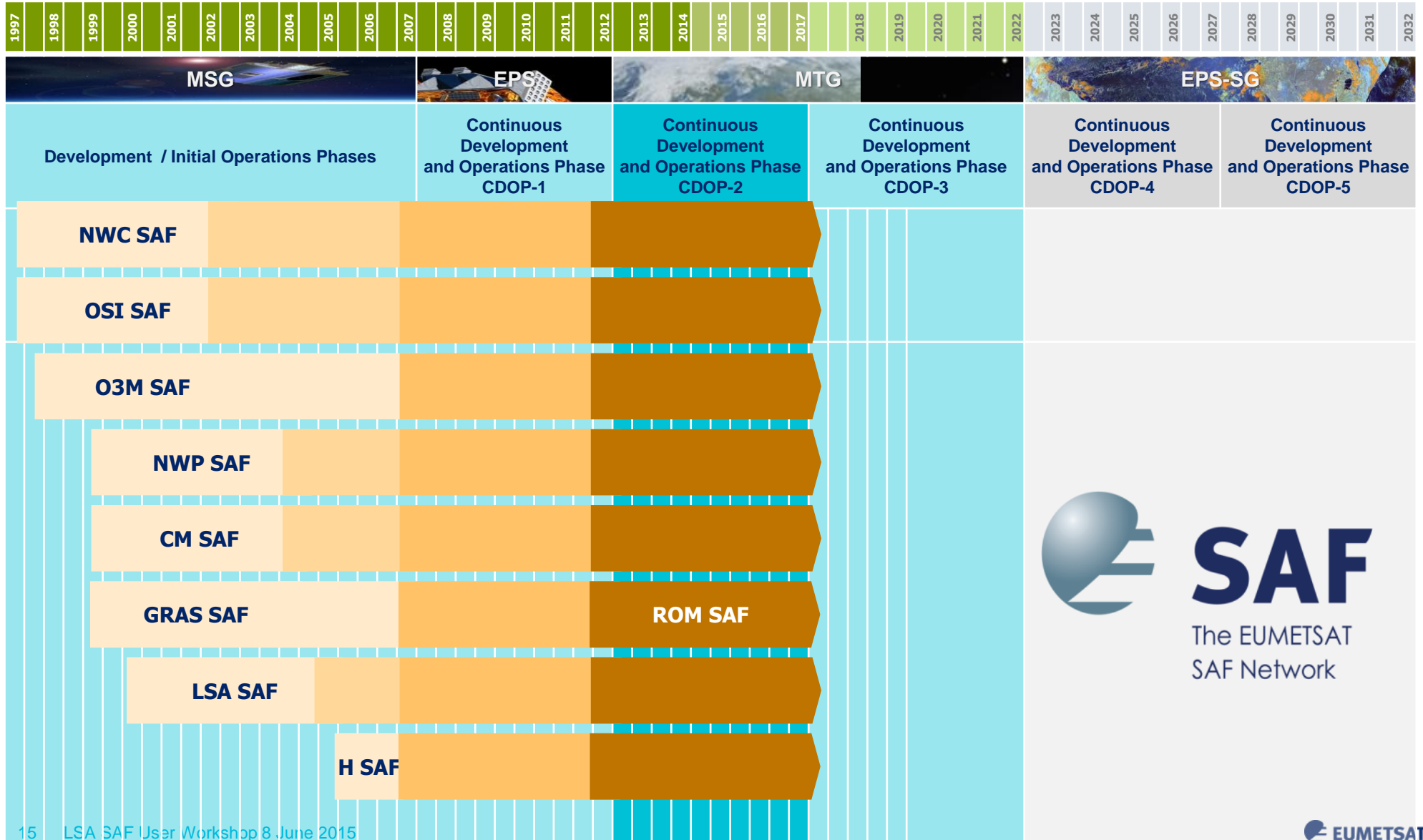
Numerical Weather Prediction
Led by Met Office (UK)



EUMETSAT

- Geostationary Nowcasting Cloud Products
- EARS cloud products transmission

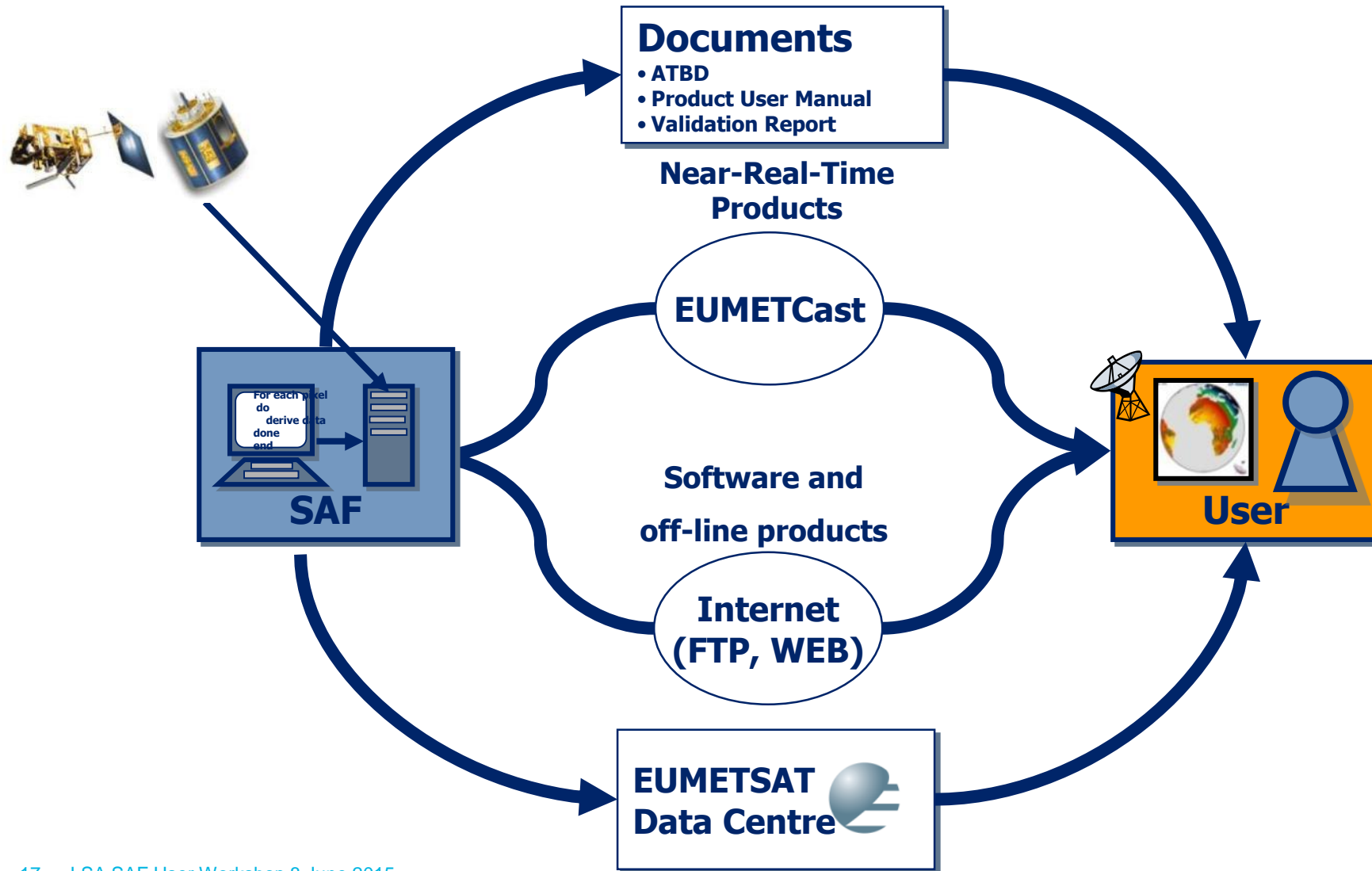
35 years of SAF Development and Operations



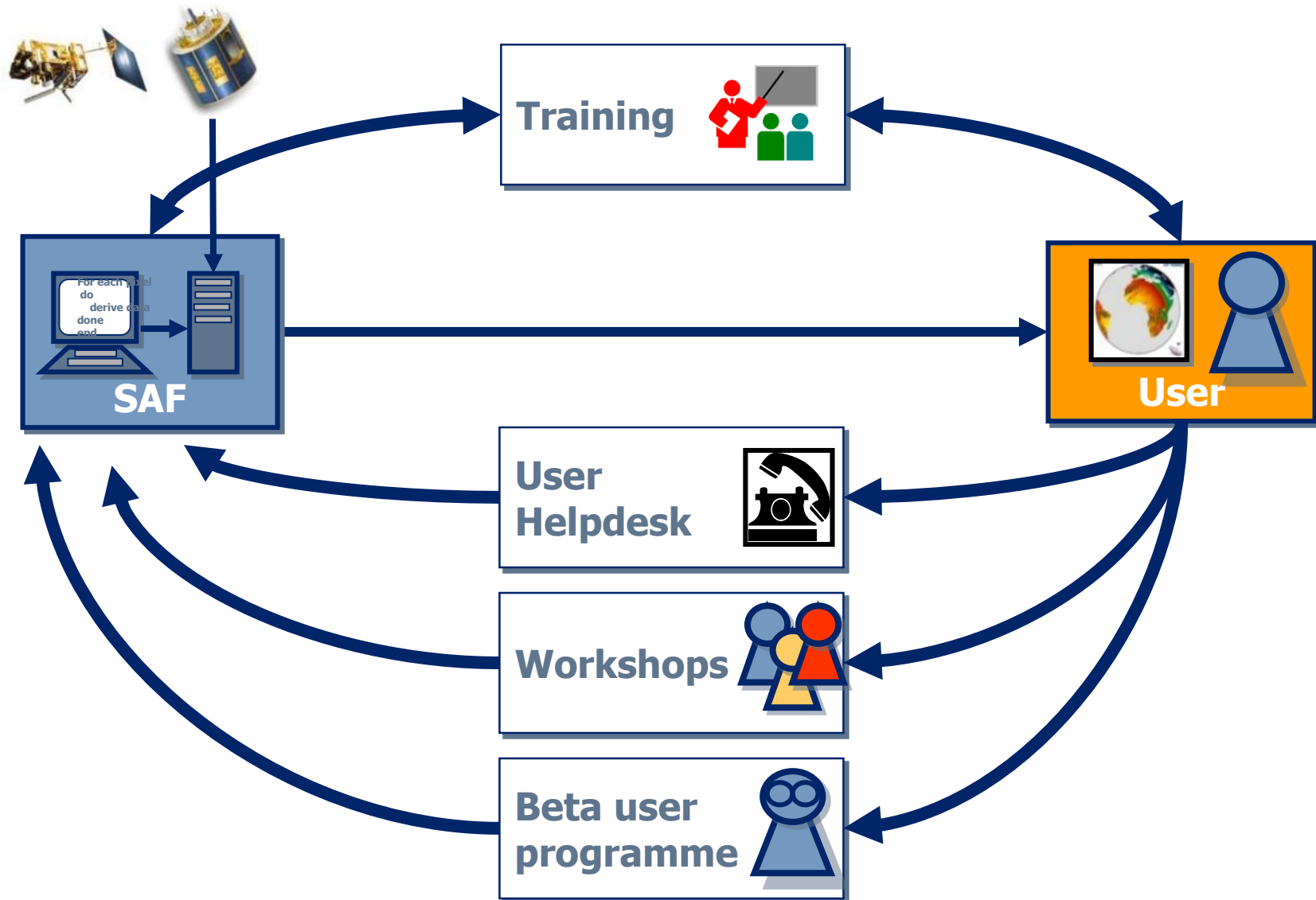
Synergy: Research to Operations

- SAFs embedded programmatically in the EUMETSAT mandatory programmes, currently secured until 2022 (2032).
- The purpose and commitment of SAFs is to:
 - deliver **operational** products / software addressing requirements of the EUMETSAT member states
 - develop new products / software implementing **mature** retrievals validated by (internal or **external**) Research (transition from Research to Operations)
- Next SAF development and operations phase (CDOP-3 for 2017-2022): proposals expected end of 2015.

Interaction with Users: Services provided to users



Interaction with Users: Feedback provided to SAFs



Users requirements for operational products

- Feedback on **current products** and services
- Express **your needs** for operational software for your applications
- Identify **mature retrievals** worth to be implemented and maintained in an operational environment
- Identify links to **other initiatives** and activities
- Explore **opportunities** arising from evolving sensor capabilities from new meteorological operational satellites